

**SUBDIVISION APPLICATION**  
**Final Plat**

Parcel ID# 143-06-0-00-00-003.00-0 S 06 T 17 R 22  
 Name of Development: Nelson Countryside  
 Vicinity of Development: Pressonville & Old 68  
 Current Zoning: AG

PROPERTY OWNER	APPLICANT (if different than owner)
NAME: <u>Annalee M Nelson Trust</u>	NAME: <u>Rebecca Nelson</u>
ADDRESS: <u>1897 Arrowhead Rd</u>	ADDRESS: <u>1897 Arrowhead Rd Fort Scott KS 66701</u>
PHONE: <u>913 259 2599</u>	PHONE: <u>913 284 6159</u>
FAX:	FAX:
EMAIL: <u>annalee.may06@gmail.com</u>	EMAIL: <u>flyingntarms@gmail.com</u>

SURVEYOR / ENGINEER	CONTACT PERSON
NAME: <u>Ritchie Allenband</u>	NAME:
ADDRESS:	ADDRESS:
PHONE:	PHONE:
FAX:	FAX:
EMAIL:	EMAIL:


I/we, the (owner(s)/duly authorized agent), do hereby make application to divide the property described with this application.

Owner's Signature (all owners must sign): Annalee M Nelson <sup>Trustee</sup> Date: 2-23-24

Owner's Signature: \_\_\_\_\_ Date: \_\_\_\_\_

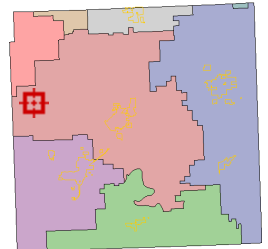
\*\*\*\*\*

OFFICE USE ONLY	
Date application filed:	<u>2/23/24</u>
PC Hearing date:	<u>April 2nd, 2024</u>
Fees:	
Application amount: \$	<u>440.00</u>
Date Fees Paid:	<u>2/23/24</u>
Receipt #	<u>510454</u>
Application #	<u>24003</u>
<u>Stanton Twp</u>	












Overview



Legend

-  City Limits
-  Centerlines
-  Parcels
-  Lakes
- Flood Zones**
-  0.2 PCT ANNUAL CHANCE FLOOD HAZARD
-  A
-  AE

Parcel ID= 143060000003000  
Acres= 86.988647549999996

This property ownership map is for tax purposes only. It is not intended for conveyances, nor is it a legal survey.

Date created: 2/27/2024  
Last Data Uploaded: 2/27/2024 12:30:05 PM

Developed by  Schneider  
GEOSPATIAL