

**SUBDIVISION APPLICATION
Final Plat**

Parcel ID# _____ S 36 T 16 R 21
 Name of Development: Pleasant Valley Estates
 Vicinity of Development: High 68 & Pleasant Valley
 Current Zoning: _____

PROPERTY OWNER	APPLICANT (if different than owner)
NAME: <u>Jeremy L. Gilliland, Dan Ogden, Matt Nisno</u>	NAME: _____
ADDRESS: <u>40704 W 1303rd Randall Ks 66629</u>	ADDRESS: _____
PHONE: <u>913-636-3451</u>	PHONE: _____
FAX: _____	FAX: _____
EMAIL: _____	EMAIL: _____

SURVEYOR / ENGINEER	CONTACT PERSON
NAME: <u>Jeff Luthro</u>	NAME: _____
ADDRESS: <u>14 W Peoria Paola, Ks 66071</u>	ADDRESS: _____
PHONE: <u>913-557-1076</u>	PHONE: _____
FAX: _____	FAX: _____
EMAIL: <u>richie@allenbrand-drews.com</u>	EMAIL: _____


I/we, the (owner(s)/duly authorized agent), do hereby make application to divide the property described with this application.

X
 Owner's Signature (all owners must sign) [Signature] Date: 5/4/23
 Owner's Signature: [Signature] Date: 5/4/23
 Owner's Signature: [Signature] Date: 5/4/23

 OFFICE USE ONLY

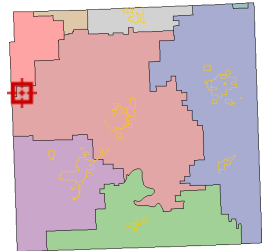
Date application filed: 5/14/23
 PC Hearing date: _____
 Fees:
 Application amount: \$ 440.00 Receipt # 509592
 Date Fees Paid: 6/14/23 Application # 23010

No Water.








Overview



Legend

-  City Limits
-  Centerlines
-  Parcels
-  Lakes

Parcel ID= 067360000007000
 Acres= 75.01760425999999

Date created: 6/20/2023
 Last Data Uploaded: 6/19/2023 9:12:38 PM

Developed by  Schneider
 GEOSPATIAL